

TILLAMOOK COUNTY SURVEYORS OFFICE
COURTHOUSE, TILLAMOOK, OREGON 97141

SECTION CORNER COMMON SECTION 36 T.1S;R.9W;W.M.
AND
SECTION 1 T.2S;R.9W;W.M.

T1S
R9W R8W
S36
S31
S 1
T2S
1961
RS 359

I FOUND A 1 1/2" IRON PIPE WITH A 3" BRONZE OREGON
STATE BOARD OF FORESTRY CAP 2" DEEP, SEE TILLAMOOK
COUNTY SURVEYORS REWITNESS BOOK 2 AT PAGE 543.
I ENCASED THE FOUND MONUMENT IN AN IRREGULAR MASS
OF CONCRETE.

HISTORY OF FOUND MONUMENT

I FOUND THIS MONUMENT TO BE AS DESCRIBED IN TILLAMOOK COUNTY SURVEYORS REWITNESS
BOOK 2 AT PAGE 543 AND THE REFERENCES FOUND AND/OR SET AT THAT TIME TO NOW BE AS FOLLOWS:

(ORIGINAL) 20" HEMLOCK S.45°W. 49LINKS; REPORTED IN BOOK 2 AT PAGE 543 AS A 36" WINDFALL,
ROTTED SHELL AT BUTT, STUMP IN PLACE, NOT FOUND.

(ORIGINAL) 24" HEMLOCK N.26°W. 40 LINKS; REPORTED IN BOOK 2 AT PAGE 543 AS 36" UPROOT FACE
EXPOSED AND BADLY ROTTED, ORIGINAL AXE WORK REMAINING, NOT FOUND.

(BOOK 2 PAGE 543) 19" HEMLOCK S.33°W. 51.8'; REPORTED BY BUREAU OF LAND MANAGEMENT AS 24"
HEMLOCK S.32 3/4°W. 79 LINKS, SCRIBE MARKS VISIBLE ON PARTLY HEALED FACE; NOT FOUND.

(BOOK 2 PAGE 543) 16" HEMLOCK N.77°W. 32.6'; REPORTED BY BUREAU OF LAND MANAGEMENT AS 16"
HEMLOCK N.77°W. 49 1/2 LINKS, SCRIBE MARKS VISIBLE ON PARTLY HEALED FACE; NOT FOUND.

(BOOK 2 PAGE 543) 20" SWELL BUTTED HEMLOCK N.58°E. 15.2'; NOT FOUND.

(BOOK 2 PAGE 543) 4" X 4" X 72" WHITE PAINTED CEDAR POST 1.0' NW OF CORNER PIPE, NOW
GONE.

SURVEYS AND REWITNESSES OF RECORD

B-530	SEPTEMBER 1960 - JANUARY 1967	RICHARD A. MORRIS	LS 401
B-400	JUNE 1959	JOHN L. CARLICH	RS 287
B-1524	11-9-90	BUREAU OF LAND MANAGEMENT, SEE MICRO FILM IN FIELD	NOTE BIN S 31 1S8.
B-493	1964	W. E. ANDERSON	CO. ENGINEER
A-6375	MARCH 6, 1992	C. WAYNE COOK	LS 1098
REWITNESS BOOK 2 PAGE 543	MAY 11, 1961	ARNOLD GIBSON	LS 359

NEW ACCESSORIES

*LIGHT HAT SECTION POST NORTH 1.5'

** INDICATES YELLOW METAL TILLAMOOK COUNTY LOCATION POSTER ATTACHED.

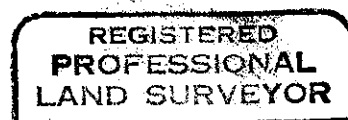

LOCATION OF MONUMENT

THIS CORNER IS LOCATED ±600' SOUTH OF THE TRASK RIVER AND ±25' NORTH OF A SPUR RIDGE IN A
5 TO 10 YEAR OLD CLEAR CUT AREA. ONLY VERY LARGE STUMPS AND SMALL REPLANTED TREES REMAIN
ON THIS HILLSIDE. BLM USED THIS CORNER AS A CLOSING CORNER, TRUE LINE REPORTED AS 0.249
CHAINS WEST.

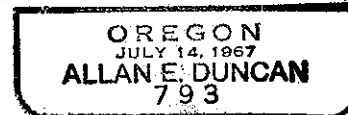
IN THE PRESENCE OF AL DVORAK AND DAN MCNUTT

SEPTEMBER 25, 2002

TITLE:



Allan E. Duncan, C.S.



BOOK 7 356